




RiverOak Strategic Partners

4.14

Design Drawings

TR020002/ APP/ 4.14

Project Name: Manston Airport Development Consent Order
Regulation: Regulation 5(2)(o) of the Infrastructure Planning (Applications: Prescribed Forms and Procedure) Regulations 2009, as amended
Date: July 2018



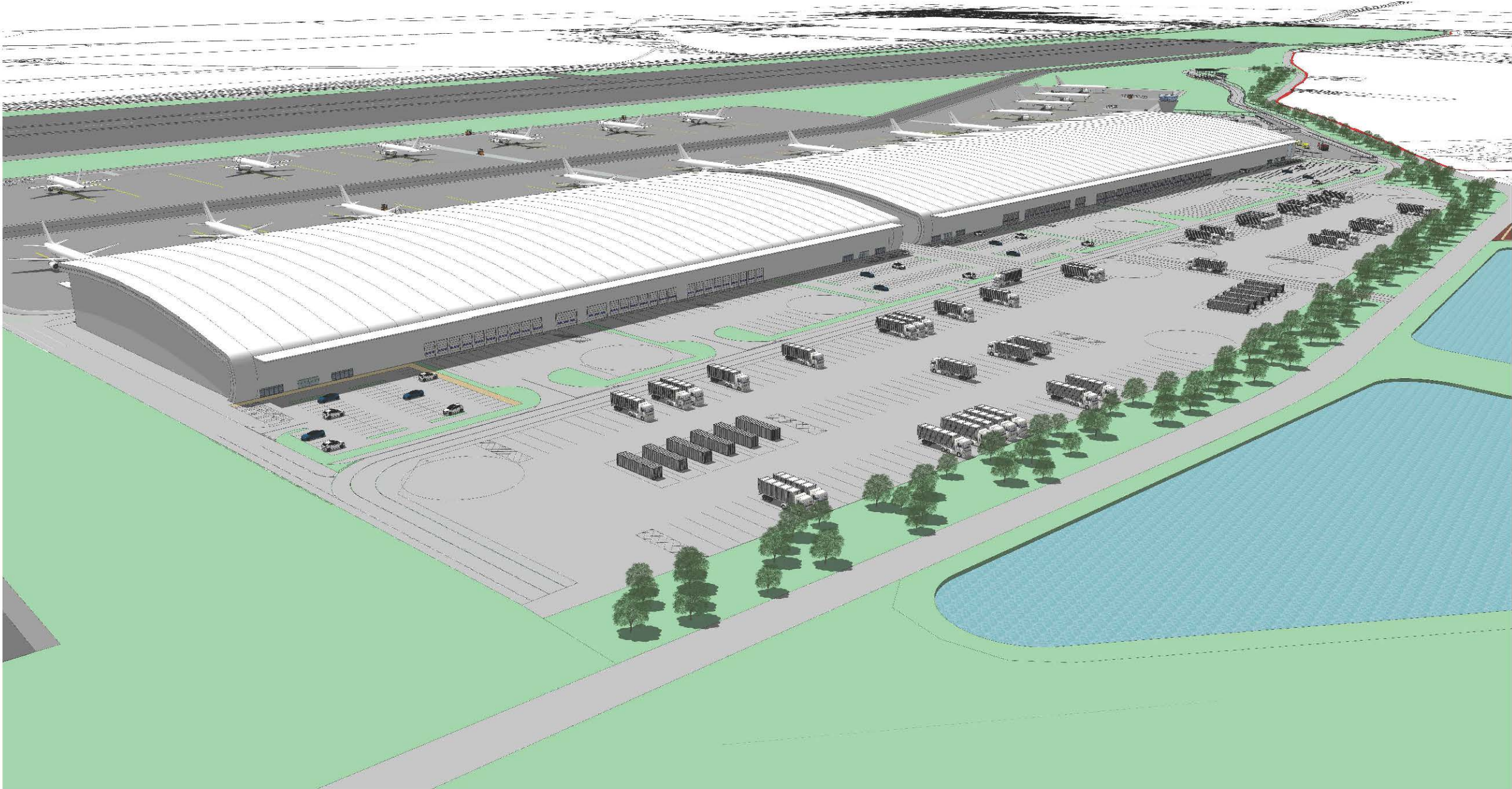
MANSTON AIRPORT DEVELOPMENT CONSENT ORDER
DESIGN DRAWINGS - PROPOSED CARGO FACILITY
REGULATION 5(2)(o)
THANET DISTRICT COUNCIL

ILLUSTRATIVE PURPOSES ONLY

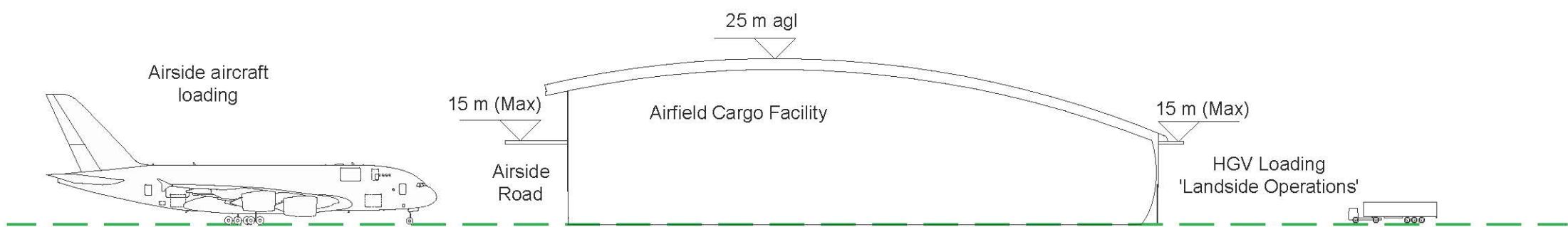
RSP



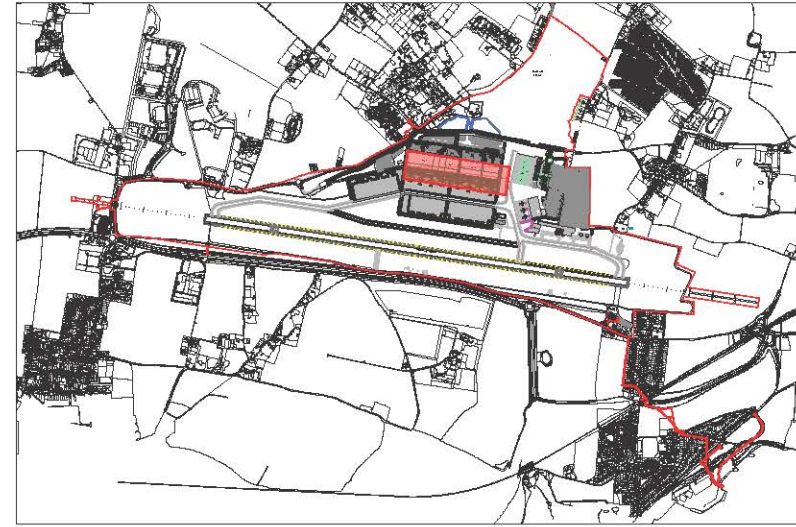
Typical landside Cargo Facility Elevation
NTS



Indicative Cargo Facility Visualisation
NTS



Cargo Facility Typical Cross Section
Scale 1:1000



- Notes
- 1. OS Data obtained from [emapsite](#) May 2017;
© Crown copyright and database rights 2017
Ordnance Survey 0100031673



Cargo Facility - Plan View
Scale 1:1000

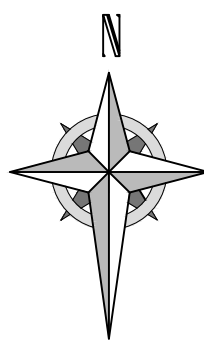


P03	Text updated	TAW	TC	CJ	27.03.18
P02	Application Number Added	TAW	CJ	GD	23.03.18
P01	First Issue	TAW	CJ	GDD	27.10.17
Rev	Description	By	Ckd	Apr	Date

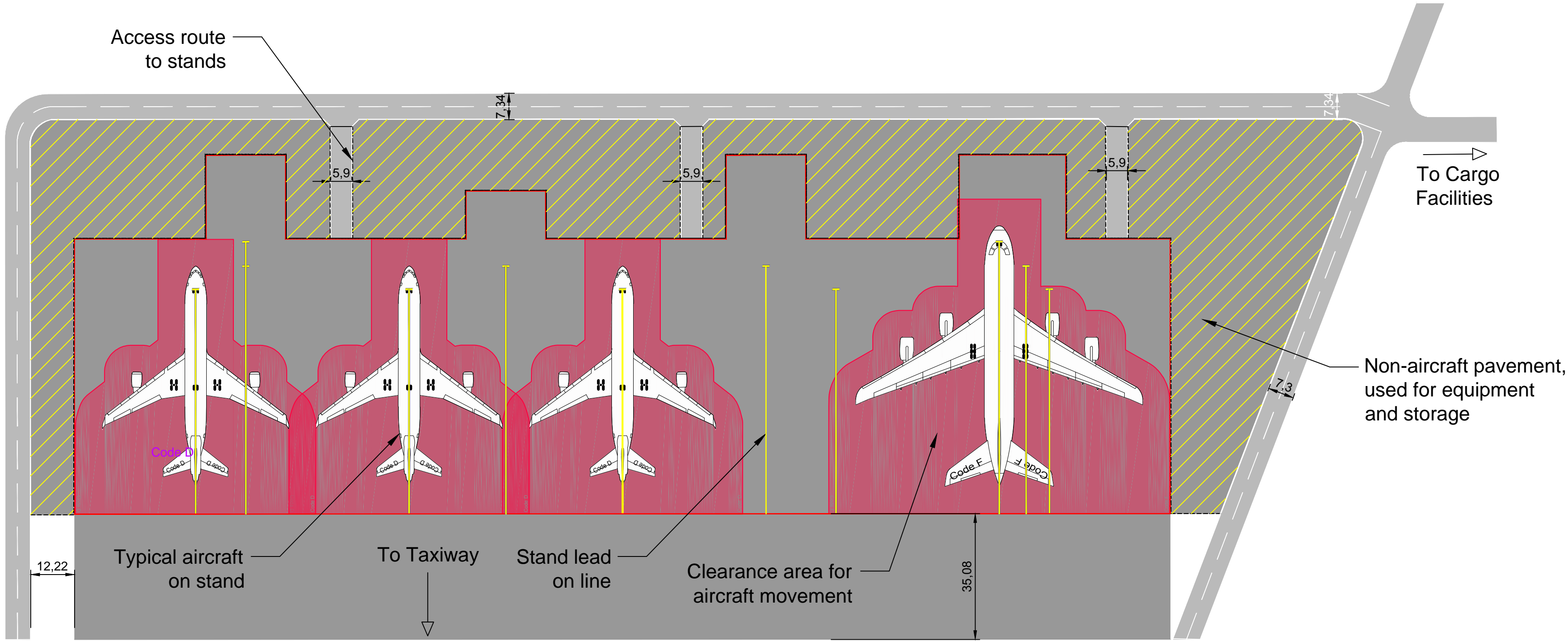
Project MANSTON AIRPORT
DEVELOPMENT CONSENT ORDER

Title DESIGN DRAWINGS -
PROPOSED CARGO FACILITY
REGULATION 5(2)(o)
THANET DISTRICT COUNCIL

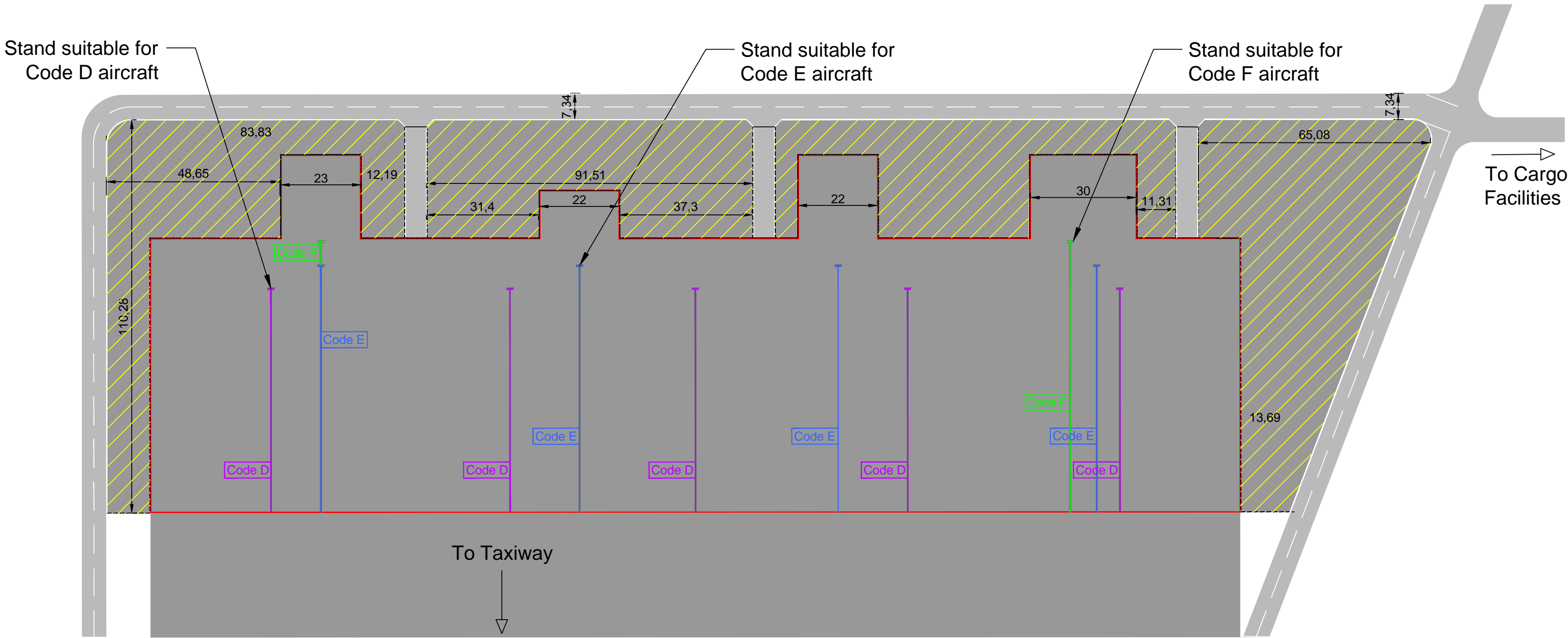
Document Number		Revision	
NK018417 - RPS-MSE-XX-DR-C-2085		P03	
Project Number	Originator - Zone - Level - Type - Role - Drawing Number		
Application Number - TR20002			
Scale	Sheet Size	Sheet No	Status
1:1000	A1	1 of 1	S. 56



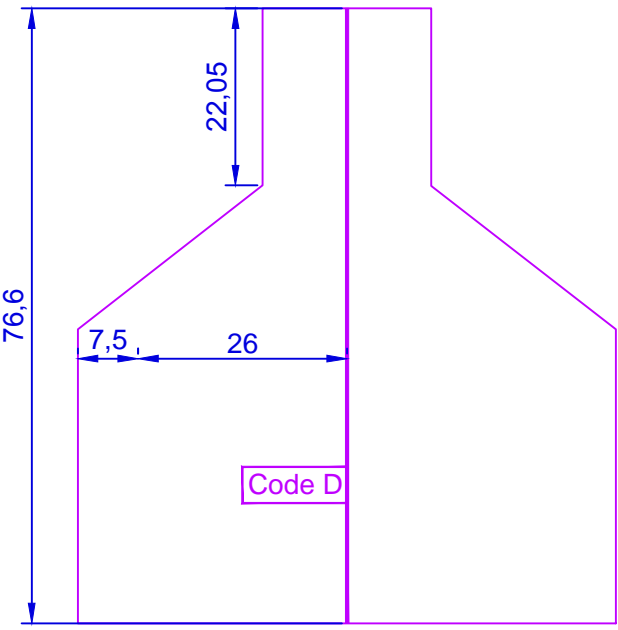
MANSTON AIRPORT DEVELOPMENT CONSENT ORDER
DESIGN DRAWINGS - TYPICAL STAND LAYOUT
REGULATION 5(2)(o)
THANET DISTRICT COUNCIL



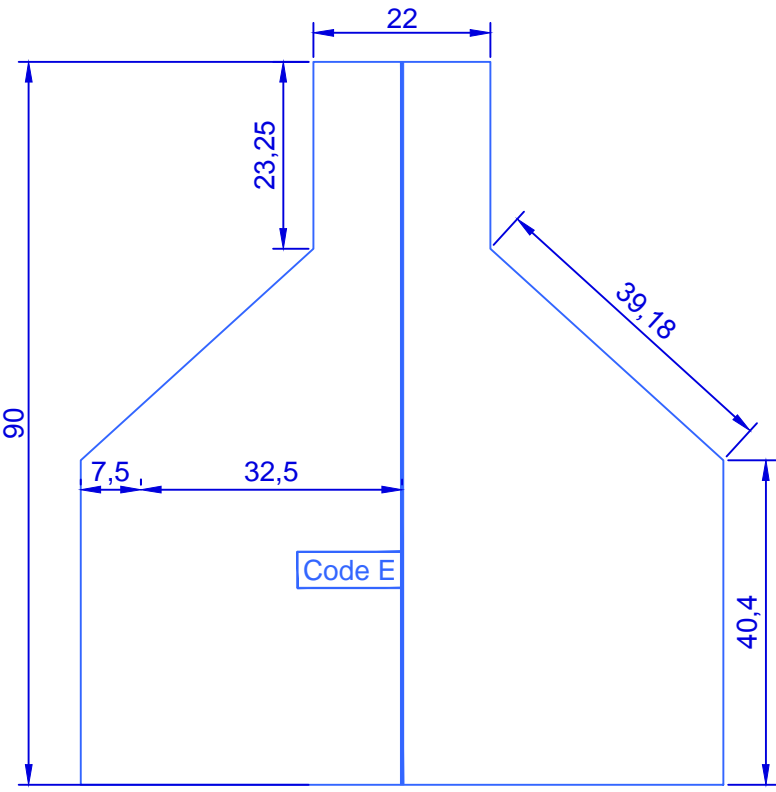
Typical arrangement on stand, 3 Code D aircraft and 1 Code F aircraft
Scale 1:500



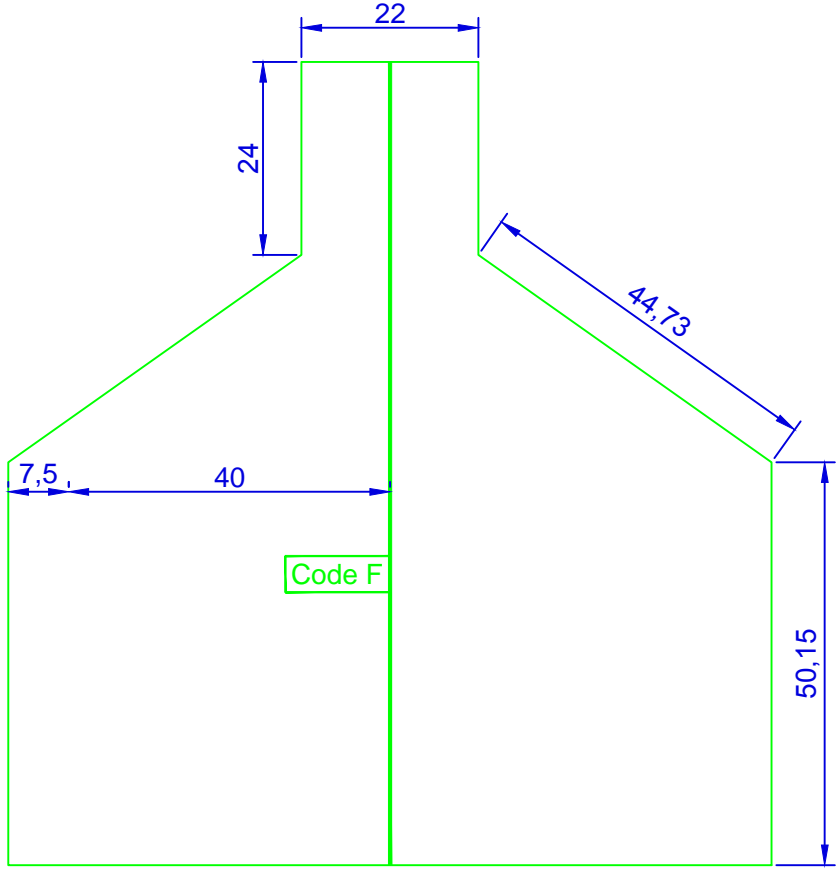
Aircraft marking arrangement by aircraft type Code D, Code E, Code F
Scale 1:500



Code D
Max Clearance Envelope



Code E
Max Clearance Envelope



Code F
Max Clearance Envelope

Key


- Code D
- Code E
- Code F
- Vehicle access route.
- Paved area for storage and stand equipment, not for aircraft use.

P03	Application Number Added	TAW	CJ	GD	23.03.18
P02	Drawing colours for legibility updated.	AAG	CJ	GDD	21.03.18
P01	First Issue	KA	CJ	CJ	22.02.18
Rev	Description	By	Ckd	Apr	Date

Project MANSTON AIRPORT
DEVELOPMENT CONSENT ORDER

Title DESIGN DRAWINGS -
TYPICAL STAND LAYOUT
REGULATION 5(2)(o)
THANET DISTRICT COUNCIL

Document Number			Revision
NK018417 - RPS-MSE-XX-DR-C-2073			P03
Project Number	Originator - Zone - Level - Type - Role - Drawing Number		
Application Number - TR20002			
Scale 1:500	Sheet Size A3	Sheet No 1 of 1	Status S.56

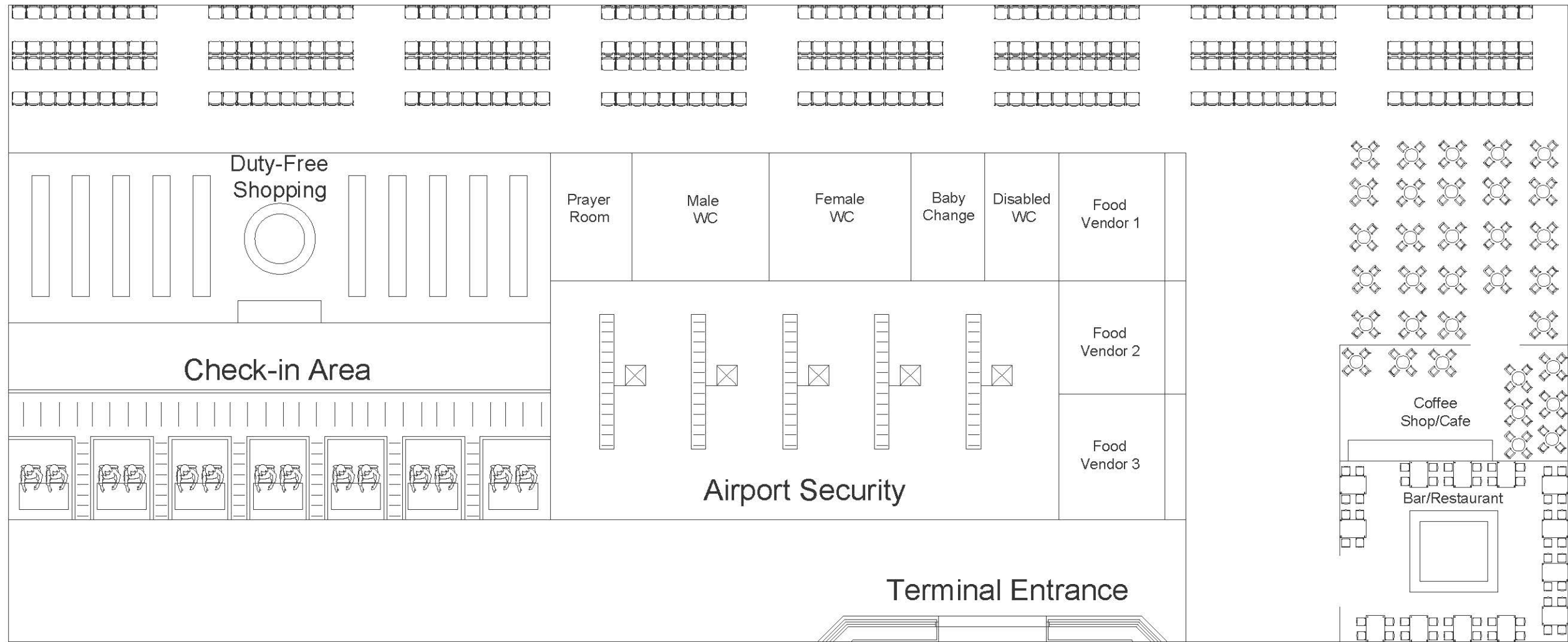




MANSTON AIRPORT DEVELOPMENT CONSENT ORDER
DESIGN DRAWINGS - PROPOSED TERMINAL
REGULATION 5(2)(o)
THANET DISTRICT COUNCIL

ILLUSTRATIVE PURPOSES ONLY

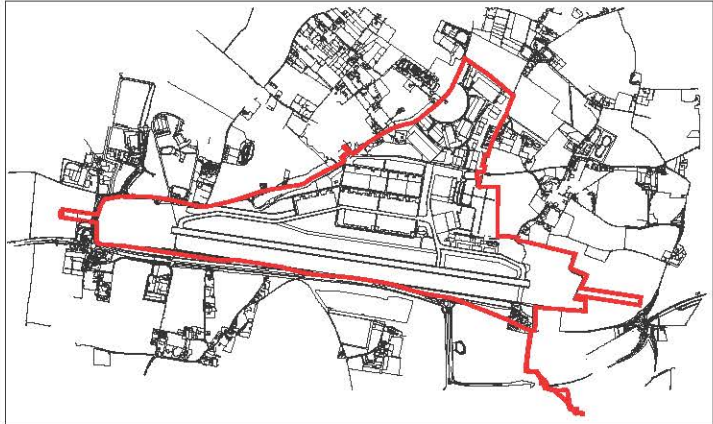
RSP



Indicative Terminal Layout



Indicative Terminal Visualisation



Key Plan
Scale: NTS

Notes

1. OS Data obtained from emapster in May 2017;
© Crown copyright and database rights 2017
Ordnance Survey 0100031673

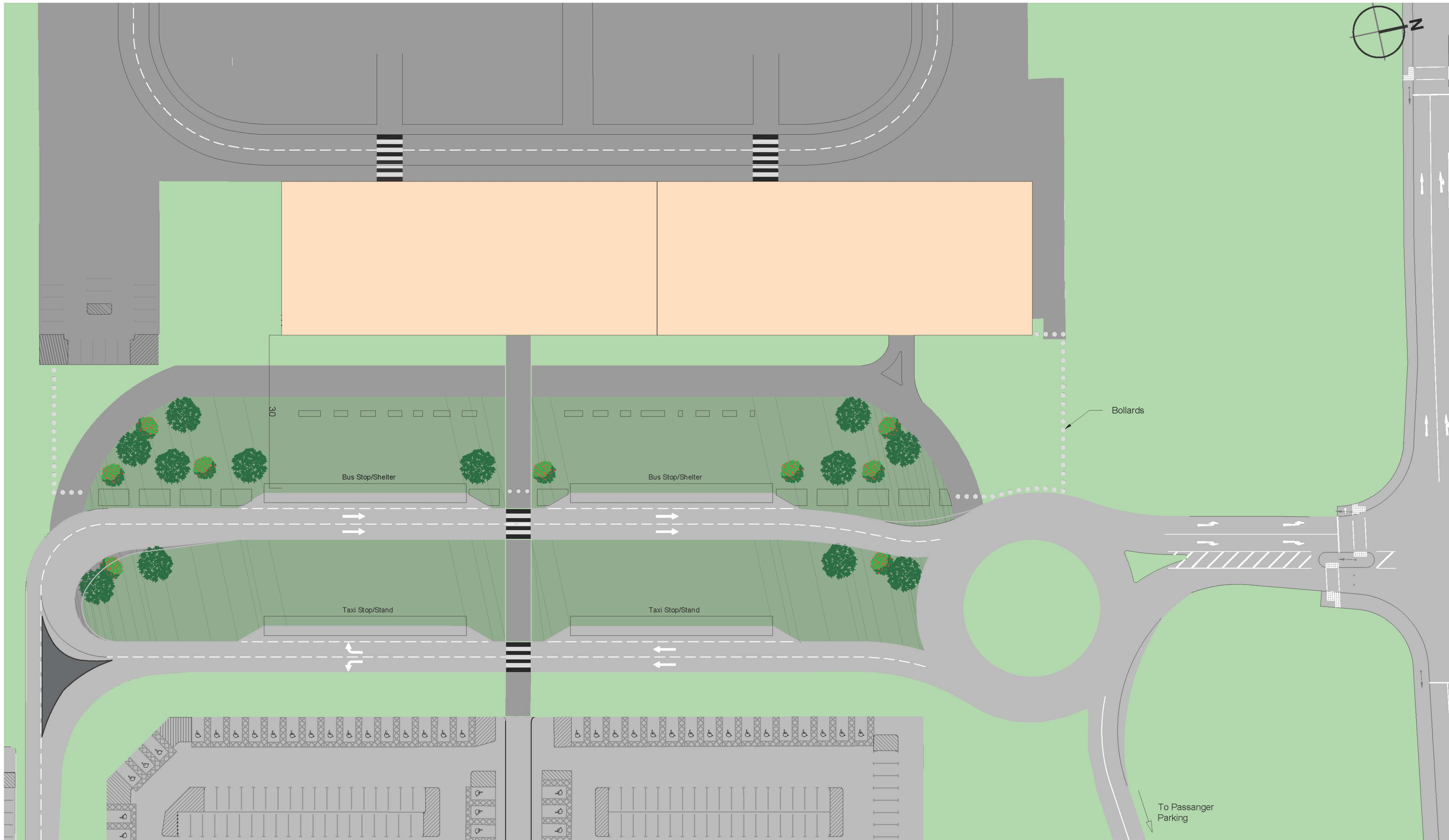
10m SCALE 1:500

P03	Terminal Visualisation Image changed	TAW	CJ	GD	27.03.18
P02	Application Number Added	TAW	CJ	GD	23.03.18
P01	First Issue	KA	CJ	CJ	02.03.18
Rev	Description	By	Ckd	Apr	Date

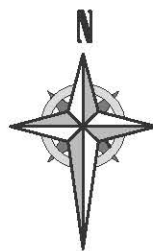
Project MANSTON AIRPORT
DEVELOPMENT CONSENT ORDER

Title DESIGN DRAWINGS -
PROPOSED TERMINAL
REGULATION 5(2)(o)
THANET DISTRICT COUNCIL

Document Number		Revision	
NK018417 - RPS-MSE-XX-DR-C-2083		P03	
Project Number	Originator - Zone - Level - Type - Role - Drawing Number		
Application Number - TR20002			
Scale	Sheet Size	Sheet No	Status
1:500	A1	1 of 1	S.56



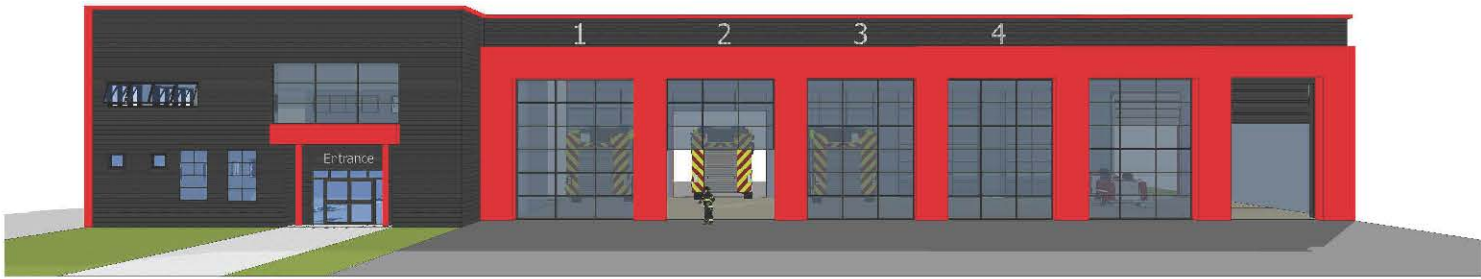
Terminal Proposed - Plan View
Scale 1:500



MANSTON AIRPORT DEVELOPMENT CONSENT ORDER
DESIGN DRAWINGS - PROPOSED FIRE STATION
REGULATION 5(2)(o)
THANET DISTRICT COUNCIL

ILLUSTRATIVE PURPOSES ONLY

RSP



Northern Face



Southern Face



Eastern Face

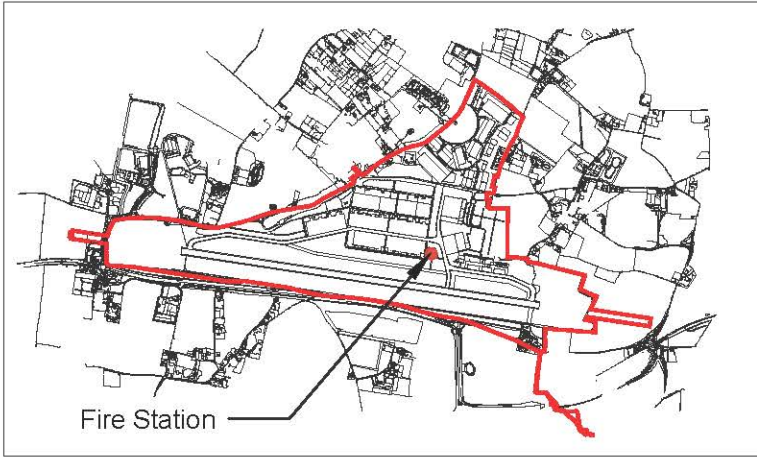


Western Face

Indicative
Elevations of Fire Station



Indicative
Fire Station Visual



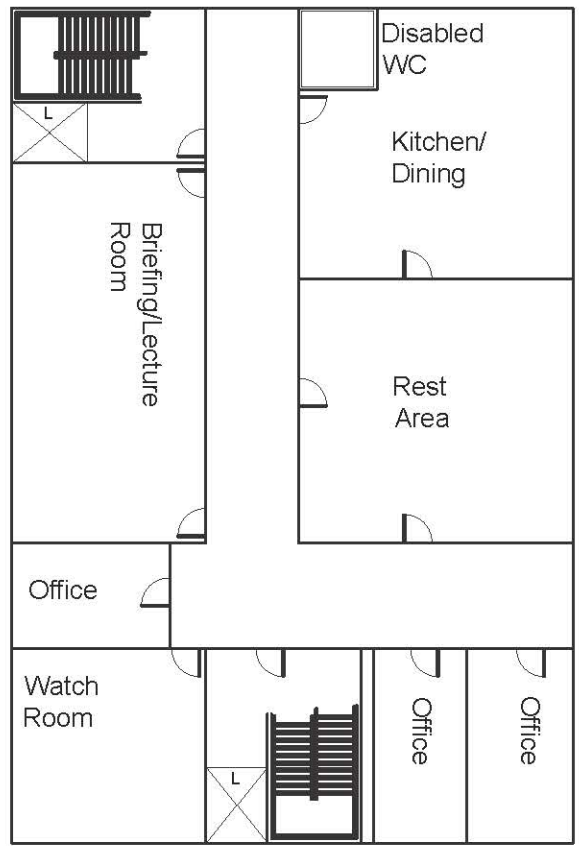
Key Plan
Scale: NTS

Notes

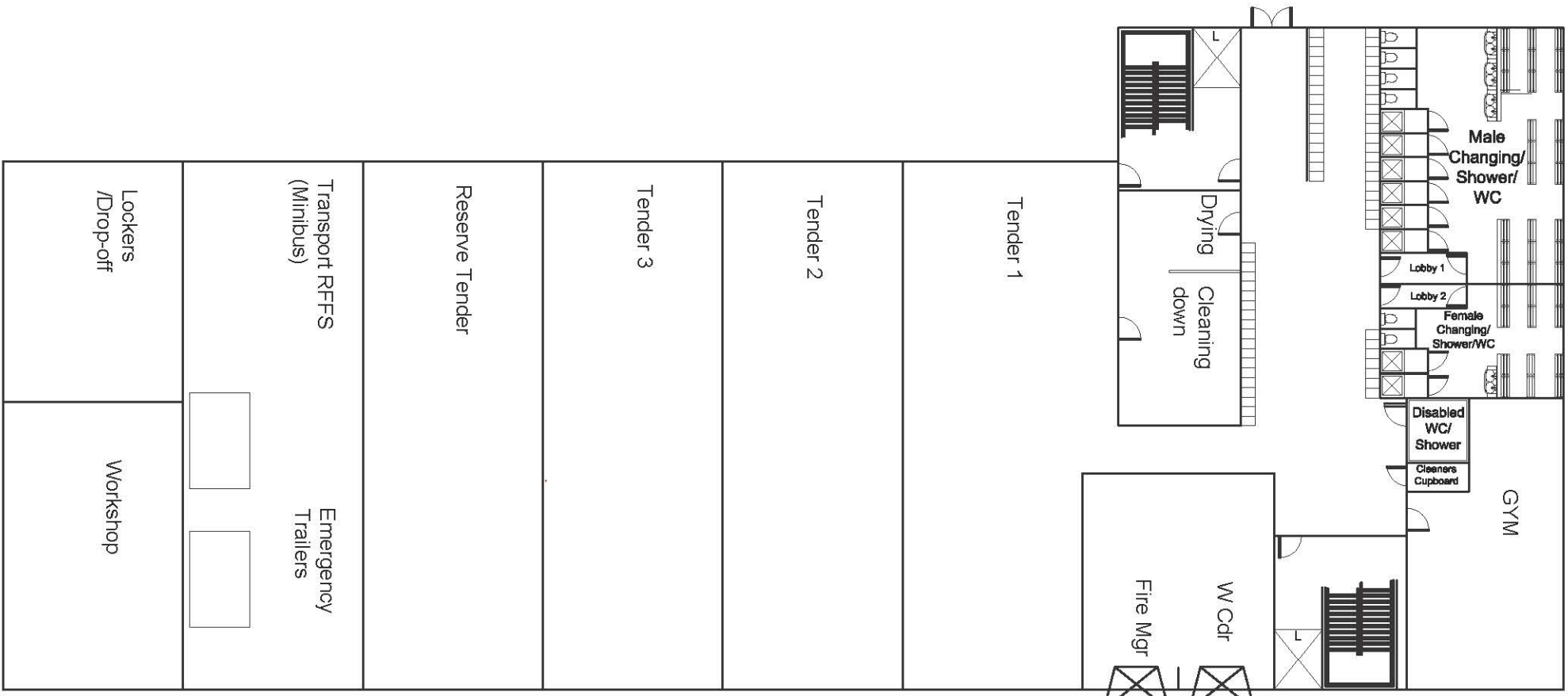
1. OS Data obtained from emapsite® May 2017.
© Crown copyright and database rights 2017
Ordnance Survey 0100031673



Plan View of Fire Station
Scale 1:1000



First Floor



Ground Floor

Indicative Fire Station Floor Plan
Scale 1:250

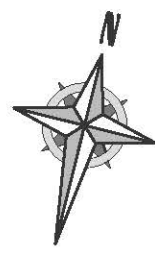


P03	Drawing title amended	SO	CJ	GDD	27.03.18
P02	Application Number Added	TAW	CJ	GD	23.03.18
P01	First Issue	GS	CJ	CJ	27.02.18
Rev	Description	By	Ckd	Apr	Date

Project MANSTON AIRPORT
DEVELOPMENT CONSENT ORDER

Title DESIGN DRAWINGS -
PROPOSED FIRE STATION
REGULATION 5(2)(o)
THANET DISTRICT
COUNCIL

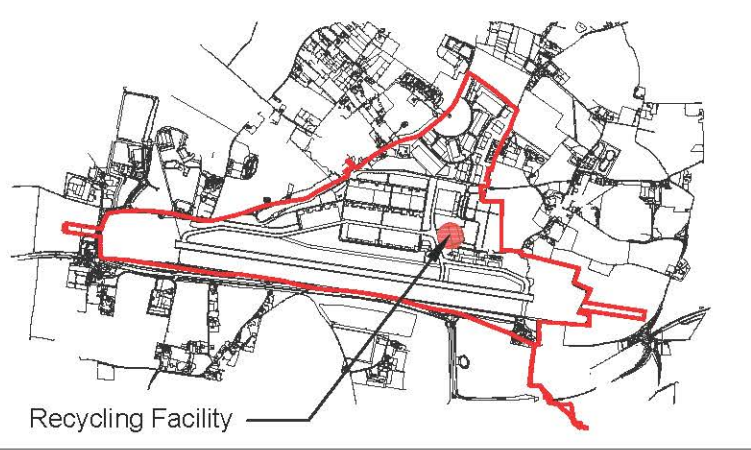

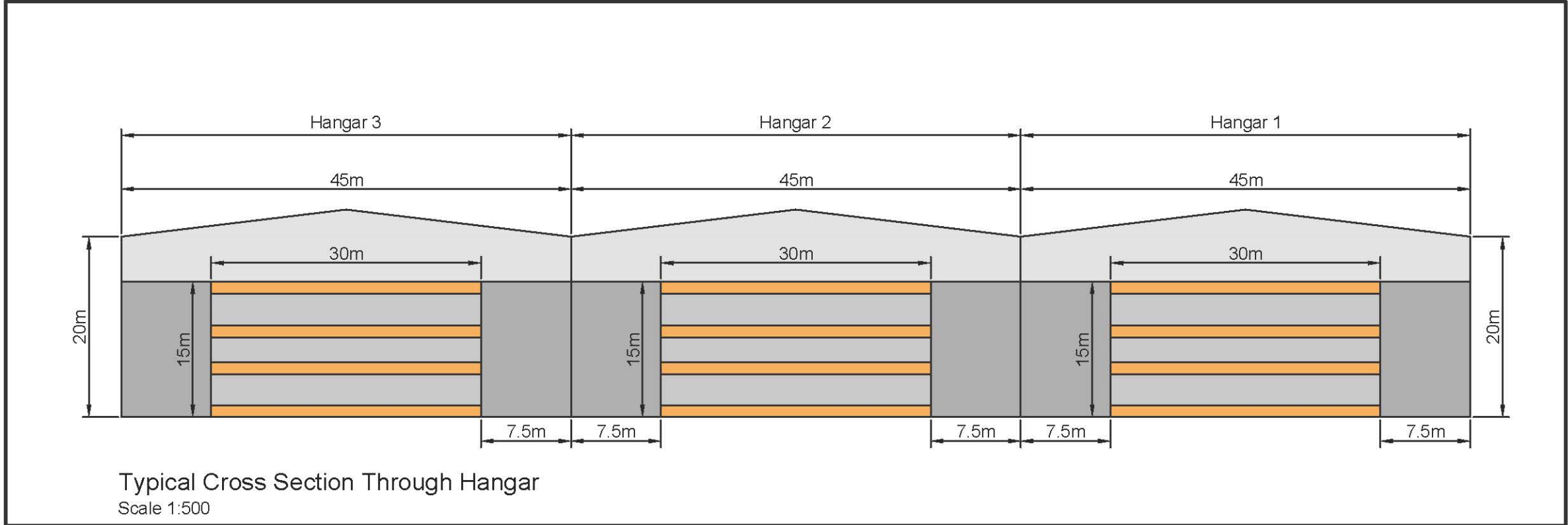
Document Number	Revision		
NK018417-RPS-MSE-XX-DR-C-2080	P03		
Project Number	Originator - Zone - Level - Type - Role - Drawing Number		
Application Number	TR20002		
Scale	Sheet Size	Sheet No	Status
1:1000	A1	1 of 1	S 56



MANSTON AIRPORT DEVELOPMENT CONSENT ORDER
DESIGN DRAWINGS - PROPOSED RECYCLING FACILITY
REGULATION 5(2)(o)
THANET DISTRICT COUNCIL

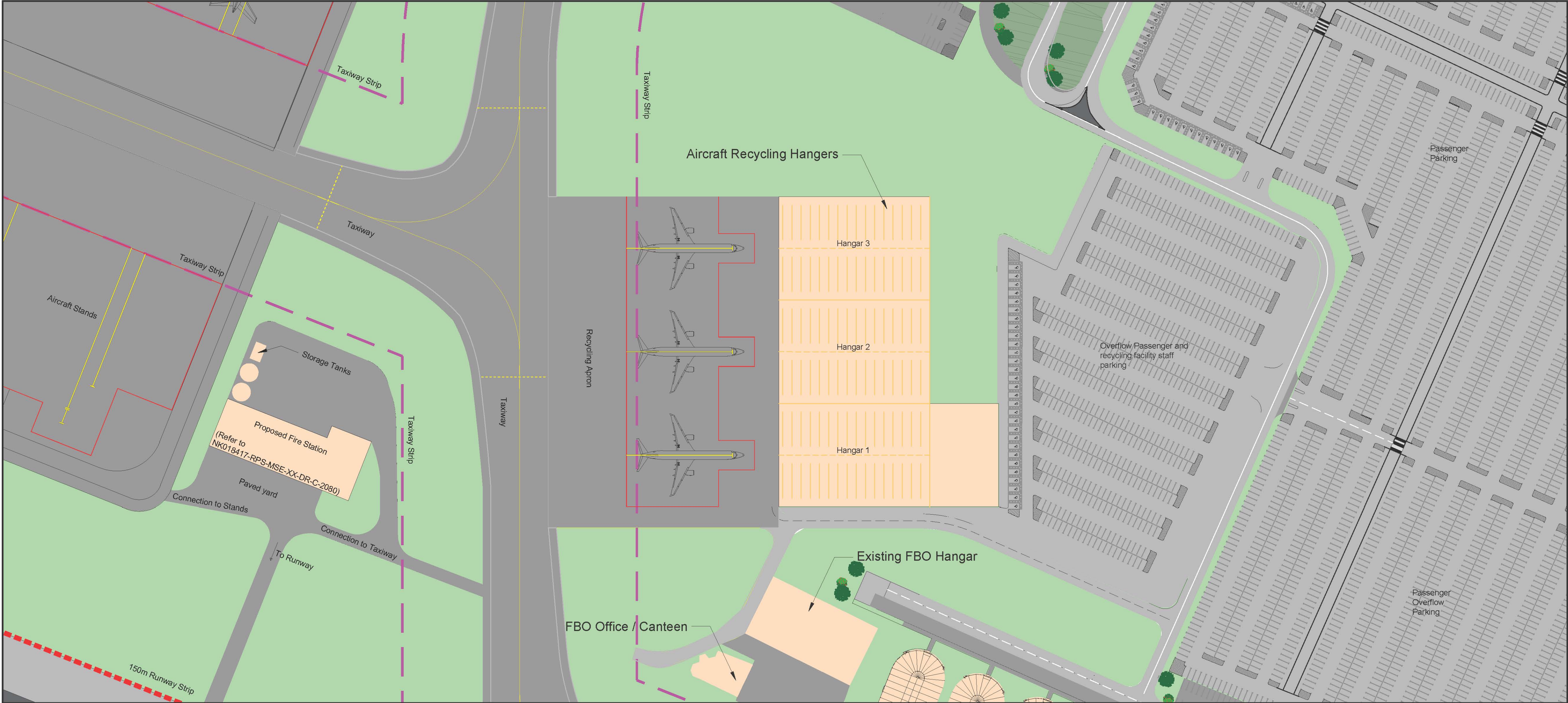
ILLUSTRATIVE PURPOSES ONLY

RSP



Notes

1. OS Data obtained from emapsite in May 2017.
© Crown copyright and database rights 2017
Ordnance Survey 0100031673



10m SCALE 1:500

10m SCALE 1:1000

P03	Cross section scale amended	SO	CJ	GDD	27.03.18
P02	Application Number Added	TAW	CJ	GD	23.03.18
P01	First Issue	GS	CJ	CJ	27.02.18
Rev	Description	By	Ckd	Apr	Date

Project MANSTON AIRPORT
DEVELOPMENT CONSENT ORDER

Title DESIGN DRAWINGS - PROPOSED
RECYCLING FACILITY
REGULATION 5(2)(o)
THANET DISTRICT COUNCIL

Document Number		Revision	
NK018417 - RPS-MSE-XX-DR-C-2081		P03	
Project Number	Originator - Zone - Level - Type - Role - Drawing Number		
Application Number - TR20002			
Scale	Sheet Size	Sheet No	Status
1:1000	A1	1 of 1	S 56

